

Spear Brothers Group



POWDER RIVER BASIN DEEP RIGHTS – NAPE 2018

Turner, Parkman, Frontier, Shannon, Niobrara, Mowry, and Sussex Campbell County, Wyoming

Net Mineral Acreage : 2,500 +

Term : **TBD**

Depth : 3000' and below

NRI (Delivered) : 80%

Bonus : **TBD**

This offer is subject to prior sale or withdrawal without prior notice.

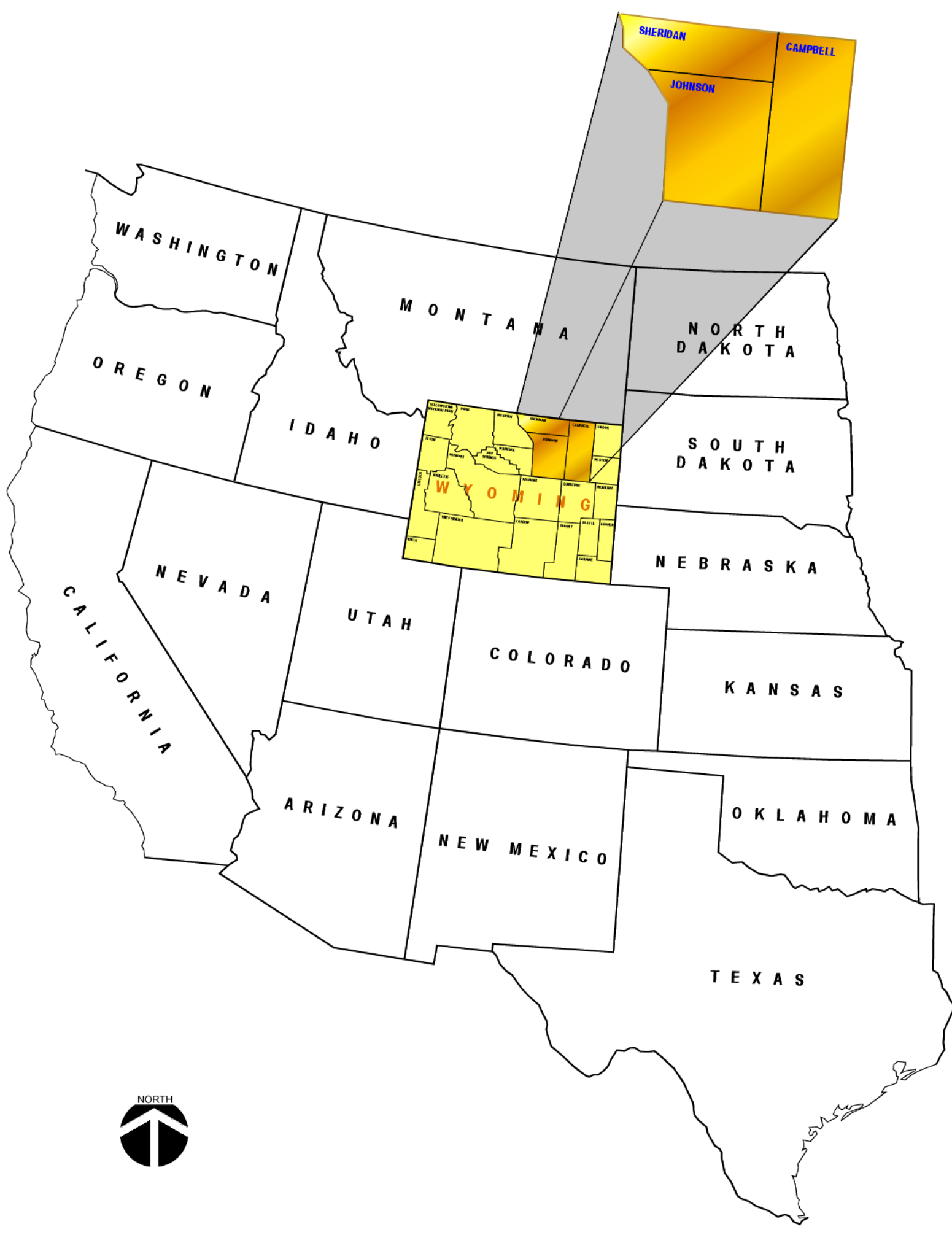
Contact: Shane Spear
Shane@SpearBrothersGroup.com
Spear Brothers Group, LLC
PO Box 1684
Midland, Texas 79702
(432) 683-8420 (work)
(432) 559-8097 (cell)

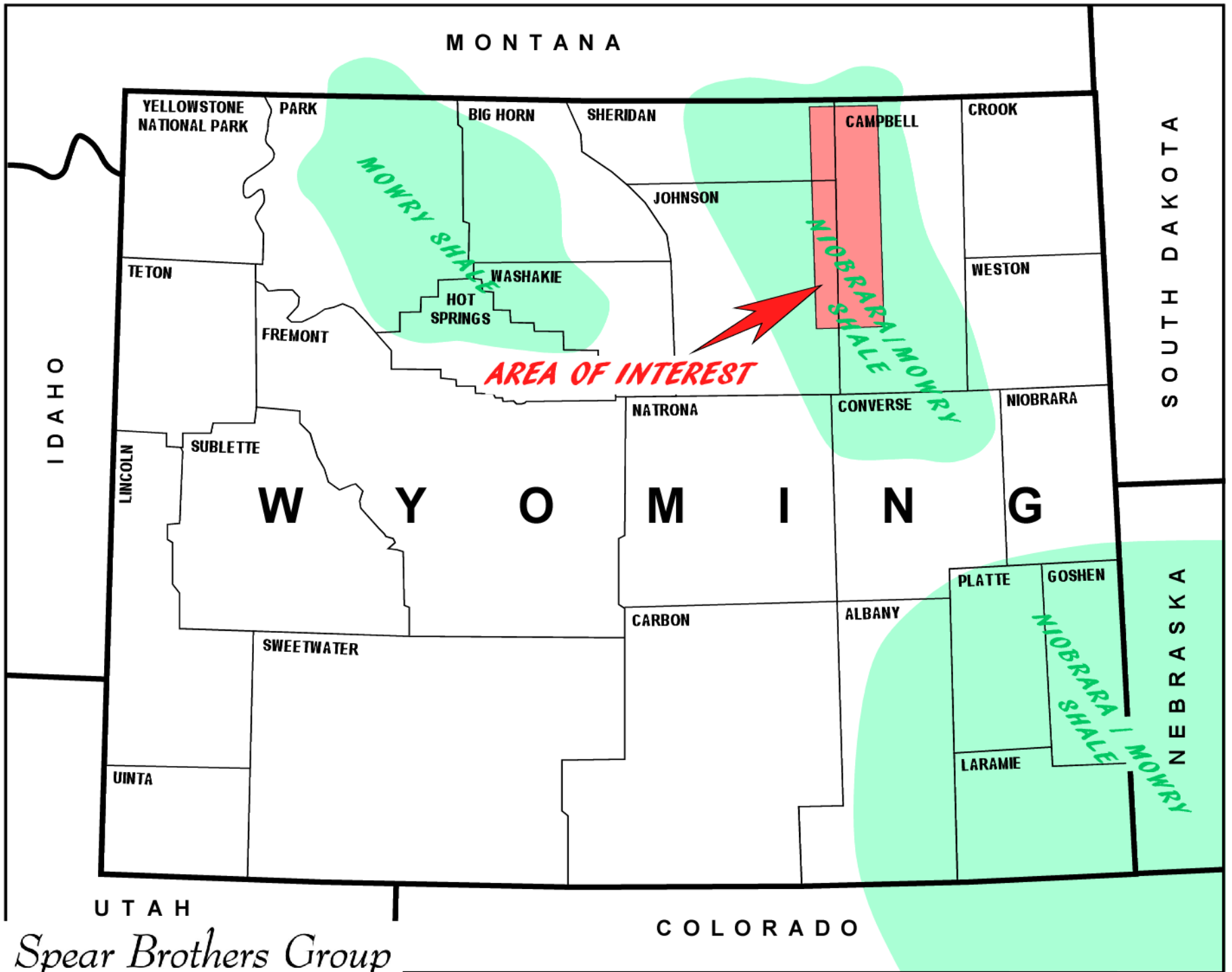


www.SpearBrothersGroup.com



* These federal leases are subject to expiration and development under the terms of those leases and to the whims and fancies of a capricious federal government.





Spear Brothers Group



R80W R79W R78W R77W R76W R75W R74W R73W R72W R71W R70W

T57N
T56N
T55N
T54N
T53N
T52N
T51N
T50N
T49N
T48N
T47N
T46N
T45N
T44N
T43N

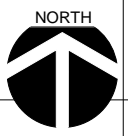
SHERIDAN COUNTY

CAMPBELL COUNTY

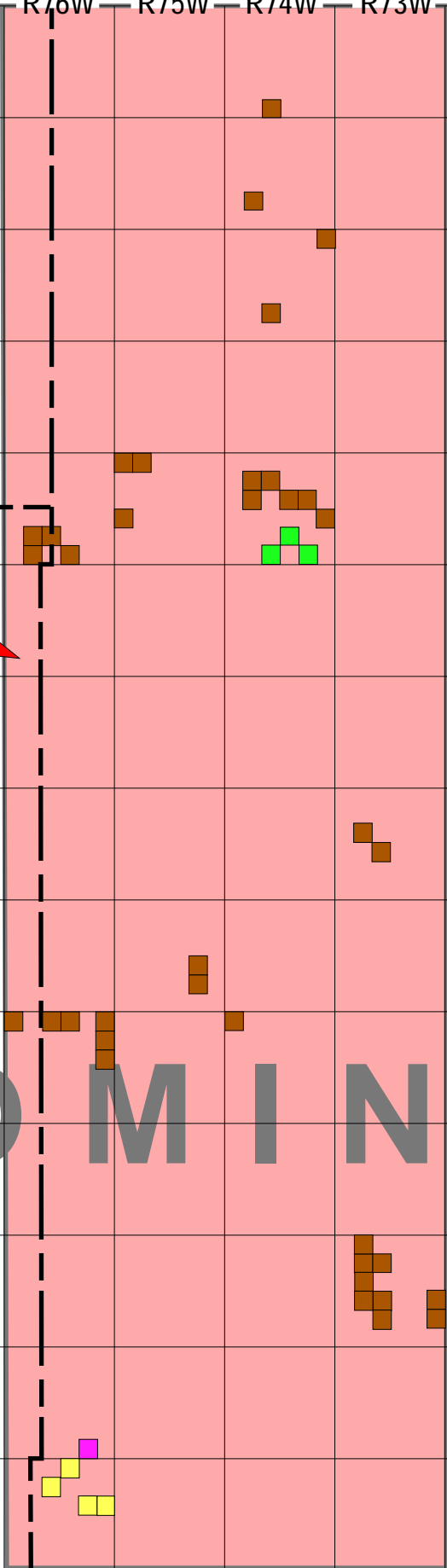
JOHNSON COUNTY

WYOMING

AREA OF INTEREST



	GULF COAST
	REALEZA DEL SPEAR
	WESTAR
	SOLD



Spear Brothers Group

Spear Brothers Group

PO Box 1684, Midland, Texas 79702

(432) 683-8420

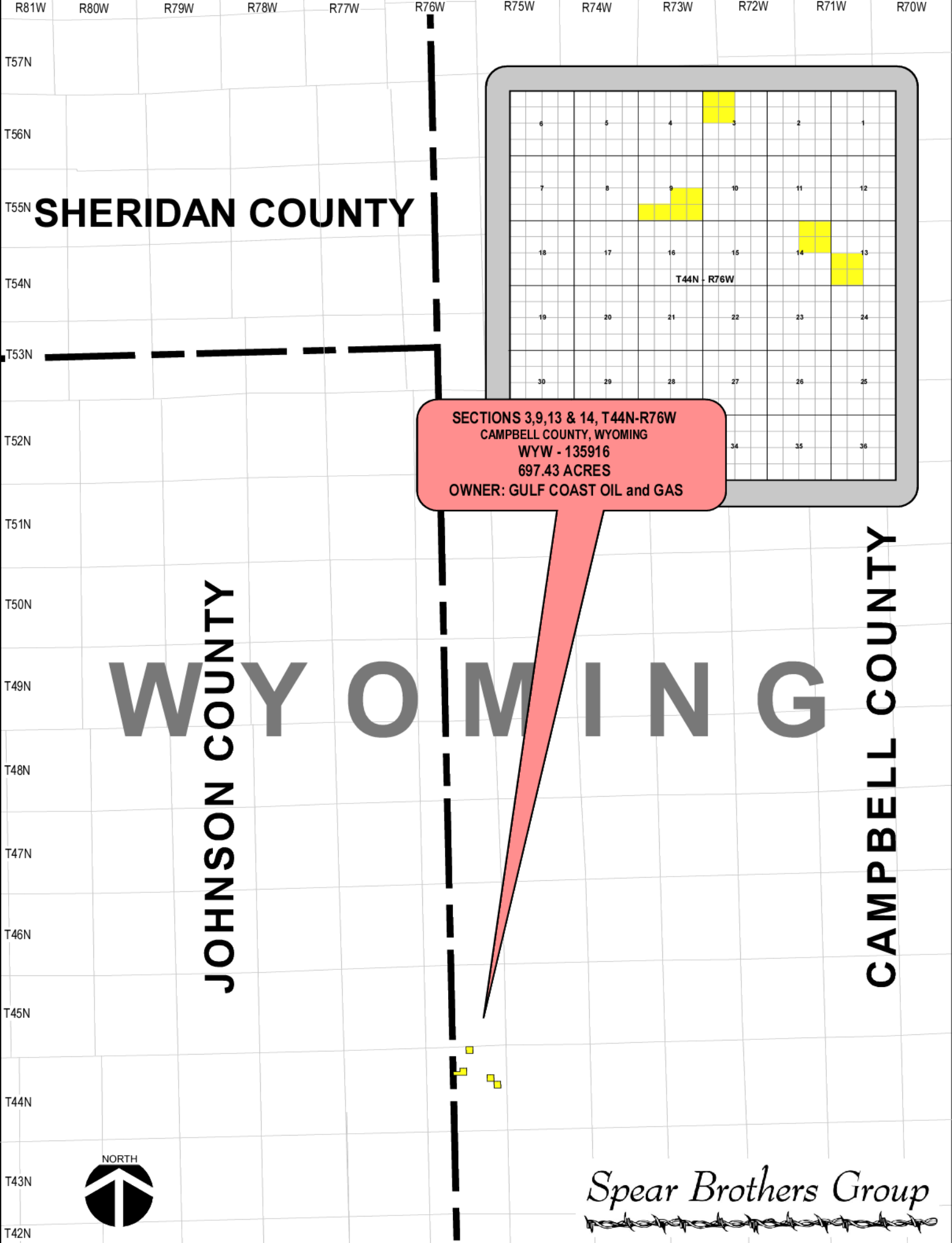
www. SpearBrothersGroup.com

POWDER RIVER DEEP RIGHTS AVAILABLE (BELOW 2,500 - 3,000 FEET)

Serial	County	Township	Range	Sections	Acres	Status	Owner
W-135916	Campbell	44N	76W	3, 9, 13 & 14	697	HBP - CBM	Gulf Coast
W-138615	Campbell	45N	76W	35	659	HBP - CBM	Westar
W-135218	Campbell	53N	74W	27, 33 & 35	1144	HBP - CBM	Realeza del Spear

TOTAL ACRES

2,500 Approximate Acres



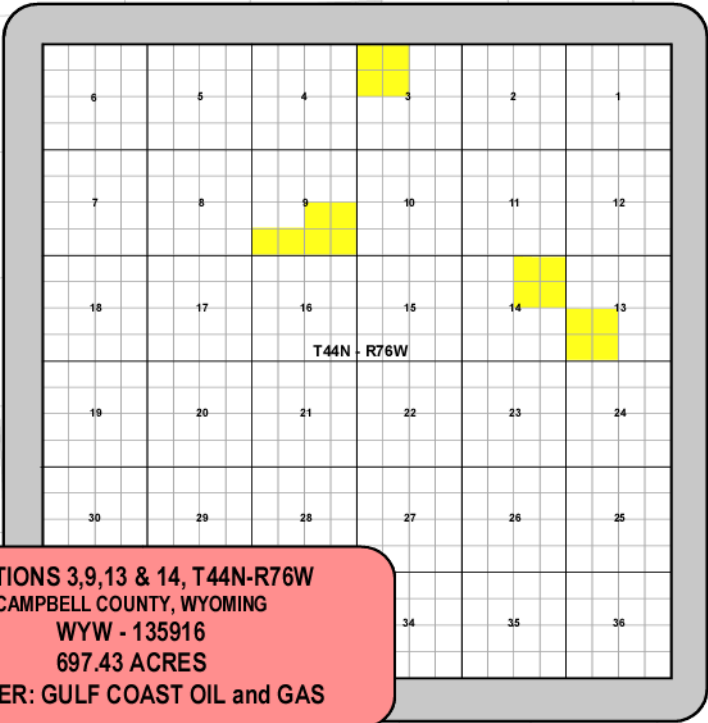
SHERIDAN COUNTY

WYOMING

JOHNSON COUNTY

CAMPBELL COUNTY

**SECTIONS 3,9,13 & 14, T44N-R76W
CAMPBELL COUNTY, WYOMING
WYW - 135916
697.43 ACRES
OWNER: GULF COAST OIL and GAS**



Spear Brothers Group

**DEPARTMENT OF THE INTERIOR
BUREAU OF LAND MANAGEMENT
CASE RECORDATION
(MASS) Serial Register Page**

Run Date/Time: 1/9/2018 14:12 PM

Page 1 Of 3

01 12-22-1987;101STAT1330;30USC181 ET SEQ
Case Type 311121: O&G LSE NONCOMP PD -1987
Commodity 459: OIL & GAS
Case Disposition: AUTHORIZED

Total Acres:
697.430

Serial Number
WYW 135916

Serial Number: WYW--- - 135916

Name & Address	Int Rel	% Interest
GULF COAST O&G CO	LESSEE	100.000000000

Serial Number: WYW--- - 135916

Mer	Twp	Rng	Sec	SType	Nr	Suff	Subdivision	District/ Field Office	County	Mgmt Agency
06	0440N	0760W	003	LOTS			3,4;	BUFFALO FIELD OFFICE	CAMPBELL	BUREAU OF LAND MGMT
06	0440N	0760W	003	ALIQ			S2NW;	BUFFALO FIELD OFFICE	CAMPBELL	BUREAU OF LAND MGMT
06	0440N	0760W	009	ALIQ			S2SW,SE;	BUFFALO FIELD OFFICE	CAMPBELL	BUREAU OF LAND MGMT
06	0440N	0760W	013	FF	2		WITHIN THE SW;	BUFFALO FIELD OFFICE	CAMPBELL	BUREAU OF LAND MGMT
06	0440N	0760W	013	LOTS			2;	BUFFALO FIELD OFFICE	CAMPBELL	BUREAU OF LAND MGMT
06	0440N	0760W	013	ALIQ			N2SW,SESW;	BUFFALO FIELD OFFICE	CAMPBELL	BUREAU OF LAND MGMT
06	0440N	0760W	013	FF	1		THAT PT OF MS 681 LYING	BUFFALO FIELD OFFICE	CAMPBELL	BUREAU OF LAND MGMT
06	0440N	0760W	014	ALIQ			NE;	BUFFALO FIELD OFFICE	CAMPBELL	BUREAU OF LAND MGMT

Relinquished/Withdrawn Lands

Serial Number: WYW--- - 135916

Serial Number: WYW--- - 135916

Act Date	Act Code	Action Txt	Action Remarks	Pending Off
02/07/1995	124	APLN RECD		
02/08/1995	129	DAY AFTER SALE OFFER	1;	
03/06/1995	237	LEASE ISSUED		
03/17/1995	084	RENTAL RECEIVED BY ONRR	\$1047.00;21	
04/01/1995	496	FUND CODE	05;145003	
04/01/1995	530	RLTY RATE - 12 1/2%		
04/01/1995	868	EFFECTIVE DATE		
02/05/1996	084	RENTAL RECEIVED BY ONRR	\$1047.00;21/000000001	
03/04/1997	084	RENTAL RECEIVED BY ONRR	\$1047.00;21/000000002	
03/09/1998	084	RENTAL RECEIVED BY ONRR	\$1047.00;21/000000001	
08/25/1998	932	TRF OPER RGTS FILED		
11/16/1998	933	TRF OPER RGTS APPROVED	EFF 09/01/98;	
03/03/1999	084	RENTAL RECEIVED BY ONRR	\$1,047.00;21/000000000	

DEPARTMENT OF THE INTERIOR
BUREAU OF LAND MANAGEMENT
CASE RECORDATION
(MASS) Serial Register Page

Run Date/Time: 1/9/2018 14:12 PM

Page 2 Of 3

Serial Number: WYW--- - 135916

Act Date	Act Code	Action Txt	Action Remarks	Pending Off
06/30/1999	913	CONFORMED TO SRVY/RESRVY	EFF 09/08/98;	
07/19/1999	932	TRF OPER RGTS FILED		
11/08/1999	899	TRF OF ORR FILED		
11/08/1999	933	TRF OPER RGTS APPROVED	EFF 08/01/99;	
11/26/1999	899	TRF OF ORR FILED		
02/10/2000	084	RENTAL RECEIVED BY ONRR	\$1396;21/20	
10/01/2000	676	SUS OPS & PROD/NO PMT		
09/18/2001	817	MERGER RECOGNIZED	EFF 08/02/01;/A/	
05/01/2005	678	SUSP LIFTED		
05/01/2009	677	SUS OPS OR PROD/PMT REQD		
09/01/2011	678	SUSP LIFTED		
10/01/2011	677	SUS OPS OR PROD/PMT REQD		
04/01/2012	678	SUSP LIFTED		
04/12/2012	817	MERGER RECOGNIZED	EFF 12/27/11;/B/	
08/31/2012	235	EXTENDED	THRU 08/31/14;BY DRLG	
09/12/2012	932	TRF OPER RGTS FILED		
11/01/2012	933	TRF OPER RGTS APPROVED	EFF 10/01/12;	
04/30/2013	817	MERGER RECOGNIZED	EFF 04/01/13;/D/	
04/30/2013	817	MERGER RECOGNIZED	EFF 04/01/13;/C/	
08/06/2013	899	TRF OF ORR FILED		
08/19/2014	650	HELD BY PROD - ACTUAL	/1/	
08/19/2014	658	MEMO OF 1ST PROD-ACTUAL	/1/# 21-3 4476;	
09/05/2014	643	PRODUCTION DETERMINATION	/1/	
09/10/2014	102	NOTICE SENT-PROD STATUS		
08/25/2015	932	TRF OPER RGTS FILED		
10/05/2015	933	TRF OPER RGTS APPROVED	EFF 09/01/15;	
10/26/2015	932	TRF OPER RGTS FILED		
11/24/2015	932	TRF OPER RGTS FILED		
06/09/2016	933	TRF OPER RGTS APPROVED	EFF 11/01/15;	
06/09/2016	933	TRF OPER RGTS APPROVED	EFF 12/01/15;	
10/31/2016	899	TRF OF ORR FILED	1	
10/31/2016	899	TRF OF ORR FILED	2	

Line Number	Remark Text	Serial Number: WYW--- - 135916
0001	STIPULATIONS: TLS (1) FEB 1 TO JUL 31; (2) AS	
0002	MAPPED ON THE BUFFALO RESOURCE AREA OVERLAYS; (3)	
0003	PROTECTING RAPTOR NESTING HABITAT.	
0004	/A/ BARRETT RESOURCES CORPORATION INTO WILLIAMS	

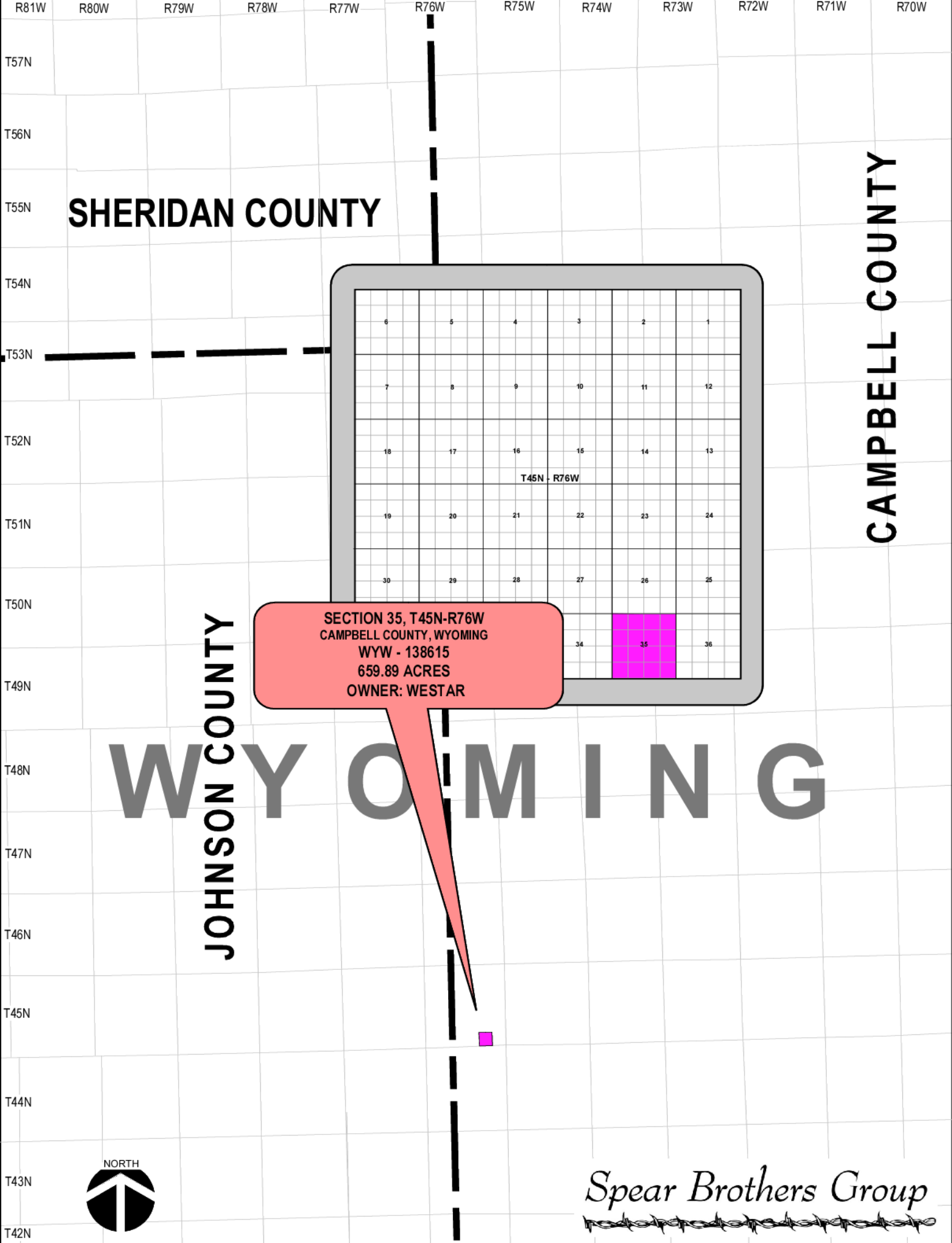
NO WARRANTY IS MADE BY BLM FOR USE OF THE DATA FOR PURPOSES NOT INTENDED BY BLM

DEPARTMENT OF THE INTERIOR
BUREAU OF LAND MANAGEMENT
CASE RECORDATION
(MASS) Serial Register Page

Run Date/Time: 1/9/2018 14:12 PM

Page 3 Of 3

Line Number	Remark Text	Serial Number: WYW--- - 135916
0005	PRODUCTION RMT COMPANY;	
0006	/B/ WILLIAMS PRODUCTION RMT COMPANY INTO WPX ENERGY	
0007	ROCKY MOUNTAIN LLC;	
0008	/C/ LANCE OIL & GAS COMPANY INC TO ANADARKO LOGC	
0009	COMPANY LLC;	
0010	/D/ ANADARKO LOGC COMPANY LLC TO ANADARKO E&P	
0011	ONSHORE LLC;	



R81W R80W R79W R78W R77W R76W R75W R74W R73W R72W R71W R70W

T57N
T56N
T55N
T54N
T53N
T52N
T51N
T50N
T49N
T48N
T47N
T46N
T45N
T44N
T43N
T42N

SHERIDAN COUNTY

CAMPBELL COUNTY

JOHNSON COUNTY

W Y O M I N G

**SECTION 35, T45N-R76W
CAMPBELL COUNTY, WYOMING
WYW - 138615
659.89 ACRES
OWNER: WESTAR**



Spear Brothers Group

**DEPARTMENT OF THE INTERIOR
BUREAU OF LAND MANAGEMENT
CASE RECORDATION
(MASS) Serial Register Page**

Run Date/Time: 1/9/2018 14:14 PM

Page 1 Of 3

01 12-22-1987;101STAT1330;30USC181 ET SEQ
Case Type 311121: O&G LSE NONCOMP PD -1987
Commodity 459: OIL & GAS
Case Disposition: AUTHORIZED

Total Acres:
659.890

Serial Number
WYW 138615

						Serial Number: WYW--- - 138615	
Name & Address						Int Rel	% Interest
WESTAR OIL & MINERAL	PO BOX 1990	LEES SUMMIT	MO	640636990	LESSEE	100.000000000	
MORIAH POWDER RIVER LLC	200 N LORAIN ST STE 300	MIDLAND	TX	797014713	OPERATING RIGHTS	0.000000000	
PEAK POWDER RIVER RES LLC	1910 MAIN AVE	DURANGO	CO	813015038	OPERATING RIGHTS	0.000000000	
BLACKBIRD EXPLORATION LLC	PO BOX 681425	SAN ANTONIO	TX	782681425	OPERATING RIGHTS	0.000000000	

								Serial Number: WYW--- - 138615		
Mer	Twp	Rng	Sec	SType	Nr	Suff	Subdivision	District/ Field Office	County	Mgmt Agency
06	0450N	0760W	035	LOTS			1-16;	BUFFALO FIELD OFFICE	CAMPBELL	BUREAU OF LAND MGMT

Relinquished/Withdrawn Lands

Serial Number: WYW--- - 138615

				Serial Number: WYW--- - 138615	
Act Date	Act Code	Action Txt	Action Remarks	Pending Off	
02/07/1996	124	APLN RECD	#0900; PAR 147		
02/07/1996	129	DAY AFTER SALE OFFER	7;		
03/01/1996	237	LEASE ISSUED			
03/11/1996	084	RENTAL RECEIVED BY ONRR	\$960.00;21		
04/01/1996	496	FUND CODE	05;145003		
04/01/1996	530	RLTY RATE - 12 1/2%			
04/01/1996	868	EFFECTIVE DATE			
03/21/1997	084	RENTAL RECEIVED BY ONRR	\$960.00;21/0000000101		
03/24/1998	084	RENTAL RECEIVED BY ONRR	\$960.00;21/0000000112		
07/20/1998	899	TRF OF ORR FILED			
08/04/1998	140	ASGN FILED			
08/25/1998	932	TRF OPER RGTS FILED			
10/26/1998	139	ASGN APPROVED	EFF 09/01/98; /A/		
10/26/1998	933	TRF OPER RGTS APPROVED	EFF 09/01/98;		
03/03/1999	084	RENTAL RECEIVED BY ONRR	\$960.00;21/0000000012		
05/07/1999	913	CONFORMED TO SRVY/RESRVY	EFF 09/28/98;		
09/15/1999	932	TRF OPER RGTS FILED			

NO WARRANTY IS MADE BY BLM FOR USE OF THE DATA FOR PURPOSES NOT INTENDED BY BLM

**DEPARTMENT OF THE INTERIOR
BUREAU OF LAND MANAGEMENT
CASE RECORDATION
(MASS) Serial Register Page**

Run Date/Time: 1/9/2018 14:14 PM

Page 2 Of 3

Serial Number: WYW--- - 138615

Act Date	Act Code	Action Txt	Action Remarks	Pending Off
11/26/1999	899	TRF OF ORR FILED		
02/10/2000	084	RENTAL RECEIVED BY ONRR	\$990.00;24/20	
02/28/2000	933	TRF OPER RGTS APPROVED	EFF 10/01/99;	
05/01/2000	676	SUS OPS & PROD/NO PMT	NEPA DOCUMENTATION;	
06/16/2000	899	TRF OF ORR FILED	2	
06/16/2000	899	TRF OF ORR FILED	1	
07/12/2000	899	TRF OF ORR FILED	1	
07/12/2000	899	TRF OF ORR FILED	2	
07/12/2000	899	TRF OF ORR FILED	3	
07/12/2000	899	TRF OF ORR FILED	4	
10/16/2000	899	TRF OF ORR FILED		
09/18/2001	817	MERGER RECOGNIZED	EFF 08/02/01;/B/	
05/01/2005	678	SUSP LIFTED		
12/01/2010	677	SUS OPS OR PROD/PMT REQD	APD APPROVAL DELAY;	
02/04/2011	940	NAME CHANGE RECOGNIZED	EFF 09/30/10;/C/	
04/12/2012	940	NAME CHANGE RECOGNIZED	EFF 12/27/11;/D/	
08/10/2012	899	TRF OF ORR FILED		
09/12/2012	932	TRF OPER RGTS FILED		
09/24/2012	899	TRF OF ORR FILED		
11/05/2012	933	TRF OPER RGTS APPROVED	EFF 10/01/12;	
04/30/2013	940	NAME CHANGE RECOGNIZED	EFF 04/01/13;/E/	
04/30/2013	940	NAME CHANGE RECOGNIZED	EFF 04/01/13;/F/	
08/01/2013	678	SUSP LIFTED		
08/06/2013	899	TRF OF ORR FILED		
12/12/2013	650	HELD BY PROD - ACTUAL		
12/12/2013	658	MEMO OF 1ST PROD-ACTUAL	/1/#21-35;J CHRSTNSEN	
12/31/2013	235	EXTENDED	THRU 12/31/15;DRLG	
02/20/2014	932	TRF OPER RGTS FILED		
03/25/2014	933	TRF OPER RGTS APPROVED	EFF 03/01/14;	
06/06/2014	932	TRF OPER RGTS FILED		
06/13/2014	933	TRF OPER RGTS APPROVED	EFF 07/01/14;	
08/25/2015	932	TRF OPER RGTS FILED		
10/05/2015	933	TRF OPER RGTS APPROVED	EFF 09/01/15;	
11/24/2015	932	TRF OPER RGTS FILED		
08/01/2016	933	TRF OPER RGTS APPROVED	EFF 12/01/15;	
08/23/2016	643	PRODUCTION DETERMINATION	/1/	
10/13/2016	102	NOTICE SENT-PROD STATUS		
12/29/2016	932	TRF OPER RGTS FILED		
05/11/2017	140	ASGN FILED		

DIV OF MINERALS & LANDS

NO WARRANTY IS MADE BY BLM FOR USE OF THE DATA FOR PURPOSES NOT INTENDED BY BLM

DEPARTMENT OF THE INTERIOR
 BUREAU OF LAND MANAGEMENT
 CASE RECORDATION
 (MASS) Serial Register Page

Run Date/Time: 1/9/2018 14:14 PM

Page 3 Of 3

Serial Number: WYW--- - 138615

Act Date	Act Code	Action Txt	Action Remarks	Pending Off
08/30/2017	933	TRF OPER RGTS APPROVED	EFF 01/01/17;	

Serial Number: WYW--- - 138615

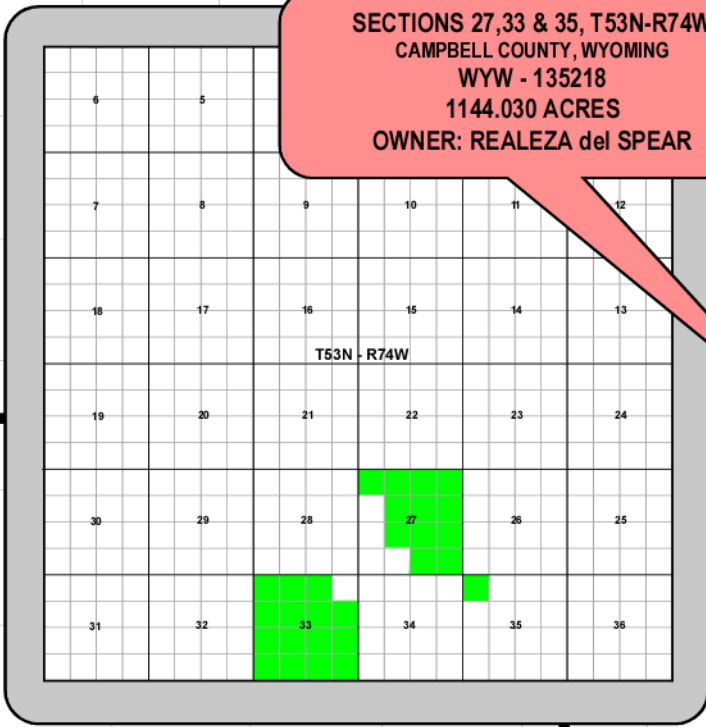
Line Number	Remark Text
0001	STIPULATIONS: CSU (1) SURFACE OCCUPANCY OR USE
0002	WITHIN 1/4 MILE OF A SAGE/SHARP-TAILED GROUSE
0003	STRUTTING/DANCING GROUND WILL BE RESTRICTED OR
0004	PROHIBITED UNLESS THE OPERATOR AND SURFACE
0005	MANAGING AGENCY ARRIVE AT AN ACCEPTABLE PLAN
0006	FOR MITIGATION OF ANTICIPATED IMPACTS; (2) AS
0007	MAPPED ON THE BUFFALO RMP MAP; (3) PROTECTING
0008	SAGE/SHARP-TAILED GROUSE BREEDING HABITAT.
0009	/A/ 100% JUNE M VUKASIN TO WESTAR OIL & MINERALS
0010	100%;
0011	/B/ FROM BARRETT RESOURCES CORPORATION & RESOUCES
0012	ACQUISITION CORPORATION INTO WILLIAMS PRODUCTION RMT
0013	COMPANY;
0014	/C/ FROM WILLIAMS PRODUCTION RMT COMPANY TO WILLIAMS
0015	PRODUCTION RMT COMPANY LLC;
0016	/D/ FROM WILLIAMS PRODUCTION RMT COMPANY LLC TO WPX
0017	ENERGY ROCKY MOUNTAIN LLC;
0018	/E/FROM LANCE OIL & GAS COMPANY LLC TO ANADARKO LOGC
0019	COMPANY LLC;
0020	/F/ FROM ANADARKO LOGC COMPANY LLC TO ANADARKO E&P
0021	ONSHORE LLC;

R81W R80W R79W R78W R77W R76W R75W R74W R73W R72W R71W R70W

SHERIDAN COUNTY

T57N
T56N
T55N
T54N
T53N
T52N
T51N
T50N
T49N
T48N
T47N
T46N
T45N
T44N
T43N
T42N

CAMPBELL COUNTY



SECTIONS 27,33 & 35, T53N-R74W
 CAMPBELL COUNTY, WYOMING
 WYW - 135218
 1144.030 ACRES
 OWNER: REALEZA del SPEAR

WYOMING

JOHNSON COUNTY



Spear Brothers Group


**DEPARTMENT OF THE INTERIOR
BUREAU OF LAND MANAGEMENT
CASE RECORDATION
(MASS) Serial Register Page**

Run Date/Time: 1/9/2018 14:28 PM

Page 1 Of 2

01 12-22-1987;101STAT1330;30USC181 ET SEQ
Case Type 311121: O&G LSE NONCOMP PD -1987
Commodity 459: OIL & GAS
Case Disposition: AUTHORIZED

Total Acres:
1,144.030

Serial Number
WYW 135218

Serial Number: WYW--- - 135218

Name & Address

Int Rel

% Interest

REALEZA DEL SPEAR LP	PO BOX 1684	MIDLAND	TX	797021684	LESSEE	100.000000000
----------------------	-------------	---------	----	-----------	--------	---------------

Serial Number: WYW--- - 135218

Mer	Twp	Rng	Sec	SType	Nr	Suff	Subdivision	District/ Field Office	County	Mgmt Agency
06	0530N	0740W	027	LOTS			1-4,6-11,15,16;	BUFFALO FIELD OFFICE	CAMPBELL	BUREAU OF LAND MGMT
06	0530N	0740W	033	LOTS			2-16;	BUFFALO FIELD OFFICE	CAMPBELL	BUREAU OF LAND MGMT
06	0530N	0740W	035	LOTS			4;	BUFFALO FIELD OFFICE	CAMPBELL	BUREAU OF LAND MGMT

Relinquished/Withdrawn Lands

Serial Number: WYW--- - 135218

Serial Number: WYW--- - 135218

Act Date	Act Code	Action Txt	Action Remarks	Pending Off
12/07/1994	124	APLN RECD	#0900; PAR 127	
12/07/1994	129	DAY AFTER SALE OFFER	3;	
01/11/1995	237	LEASE ISSUED		
01/20/1995	084	RENTAL RECEIVED BY ONRR	\$1680.00;21	
02/01/1995	496	FUND CODE	05;145003	
02/01/1995	530	RLTY RATE - 12 1/2%		
02/01/1995	868	EFFECTIVE DATE		
12/18/1995	084	RENTAL RECEIVED BY ONRR	\$1680.00;21/000000001	
12/13/1996	084	RENTAL RECEIVED BY ONRR	\$1680.00;21/000000002	
09/22/1997	932	TRF OPER RGTS FILED		
12/15/1997	084	RENTAL RECEIVED BY ONRR	\$1680.00;21/000000003	
12/29/1997	084	RENTAL RECEIVED BY ONRR	\$1680.00;24/3204	
02/20/1998	933	TRF OPER RGTS APPROVED	EFF 10/01/97;	
03/13/1998	932	TRF OPER RGTS FILED		
08/27/1998	933	TRF OPER RGTS APPROVED	EFF 04/01/98;	
01/22/1999	084	RENTAL RECEIVED BY ONRR	\$1680.00;21/000000000	
12/10/1999	084	RENTAL RECEIVED BY ONRR	\$2240;21/19	
05/01/2000	676	SUS OPS & PROD/NO PMT		

DEPARTMENT OF THE INTERIOR
 BUREAU OF LAND MANAGEMENT
 CASE RECORDATION
 (MASS) Serial Register Page

Run Date/Time: 1/9/2018 14:28 PM

Page 2 Of 2

Serial Number: WYW--- - 135218

Act Date	Act Code	Action Txt	Action Remarks	Pending Off
03/24/2003	913	CONFORMED TO SRVY/RESRVY	EFF 09/22/00;	
09/20/2004	396	TRF OF INTEREST FILED	/A/;	
05/01/2005	676	SUS OPS & PROD/NO PMT	SEC 39 SUSP IM 92-331	
05/01/2005	678	SUSP LIFTED		
08/16/2006	791	TERMINAT'N NOTICE ISSUED	CLASS I;	
02/16/2007	284	REINSTATEMENT FILED	CLASS I;	
07/13/2007	792	TERMINATION VACATED		
07/16/2010	140	ASGN FILED		
08/10/2010	139	ASGN APPROVED	EFF 08/01/10; /B/	
09/26/2011	232	LEASE COMMITTED TO UNIT	WYW156615X;	
10/01/2011	058	NOTICE SENT-NONPROD STAT		
10/01/2011	226	ELIM BY CONTRACTION	WYW156615X;	
10/01/2011	235	EXTENDED	THRU 10/01/13;	
10/26/2015	932	TRF OPER RGTS FILED	1	
06/01/2016	678	SUSP LIFTED	L	
08/02/2016	933	TRF OPER RGTS APPROVED	EFF 11/01/15;	
08/16/2017	899	TRF OF ORR FILED	1	
08/16/2017	899	TRF OF ORR FILED	2	
02/29/2020	763	EXPIRES		

Serial Number: WYW--- - 135218

Line Number	Remark Text
0001	/A/ 100% HOWELL SPEAR TO ESTATE OF HOWELL ROBERTS
0002	SPEAR 100%;
0005	/B/ 100% HOWELL ROBERTS SPEAR ESTATE TO REALEZA DEL
0006	SPEAR LP 100%;